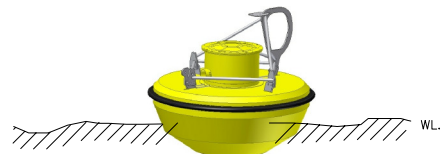
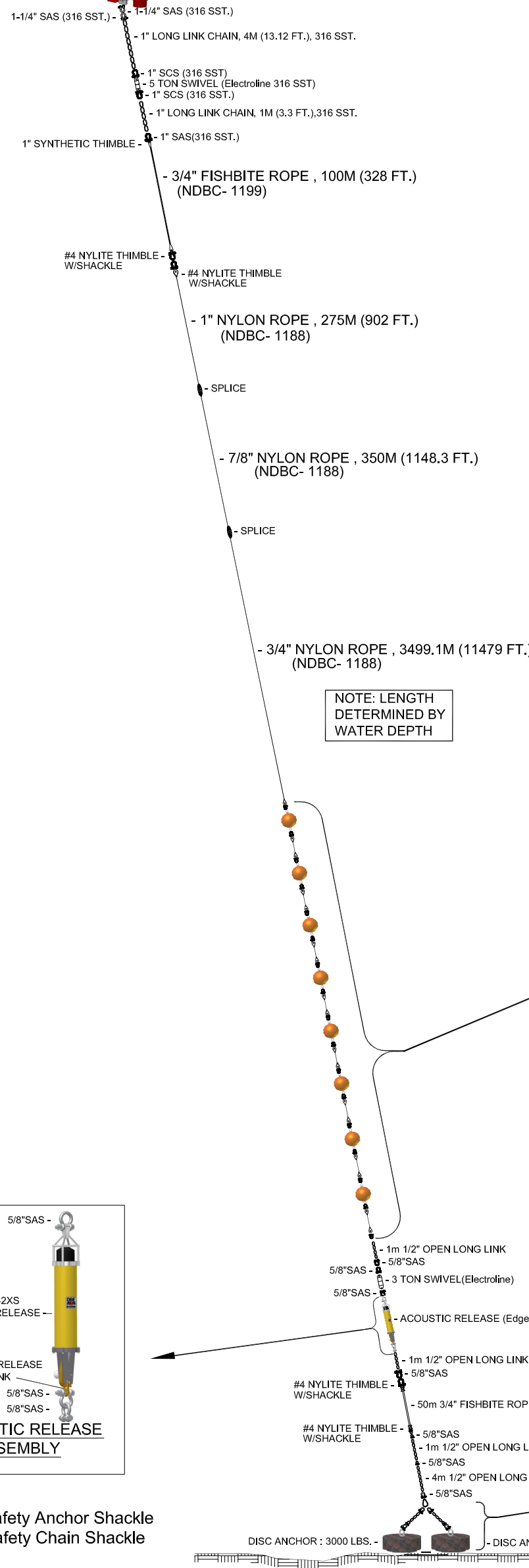



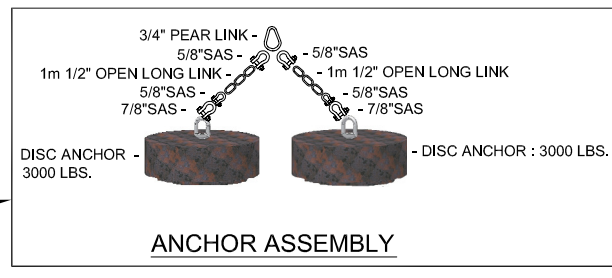
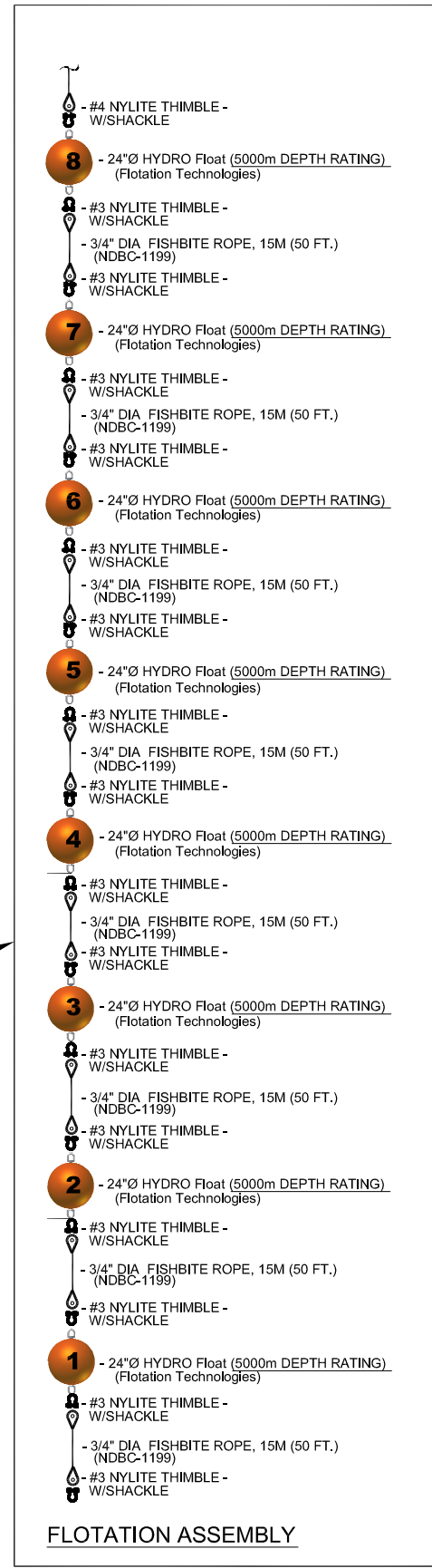
DART 42407



—LOCATION—
15°-15'-22"N
068°-14'-16"W
DEPTH: 4520M
14829 FT.
South of San Juan, PR
SCOPE: .970



NOTE: LENGTH DETERMINED BY WATER DEPTH



SAS= Safety Anchor Shackle
 SCS= Safety Chain Shackle

DEPLOYMENT PERSONNEL:			NOAA NATIONAL DATA BUOY CENTER Stennis Space Center, Mississippi 39529-6000	
APPROVALS	DATE	TITLE		
NTSC ENGINEER <i>T. M. Rutledge</i>	06/28/2010	MOORING CONFIGURATION STATION 42407 (DART South of San Juan, PR)		
NDBC APPROVAL		SIZE	DRAWING NO.	SHEET
		A	42407-100628	1 OF 1

AS DEPLOYED / /