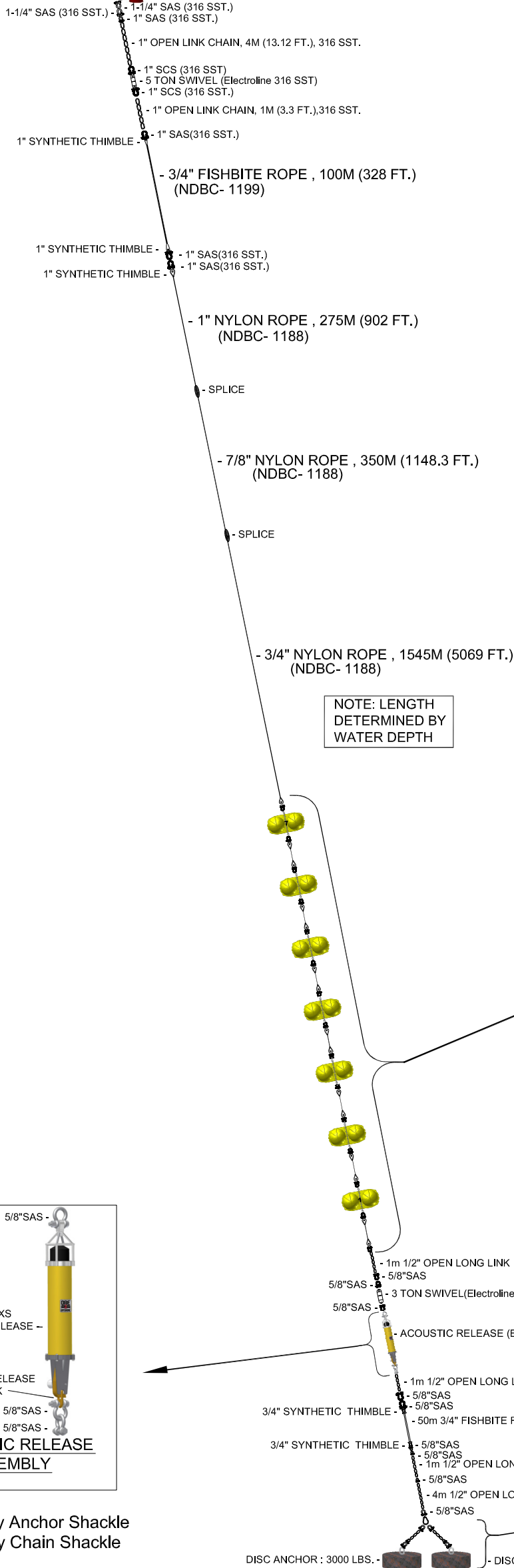
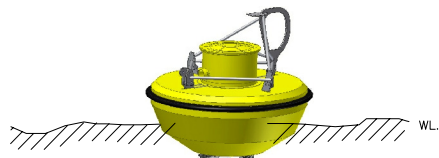


DART 44402

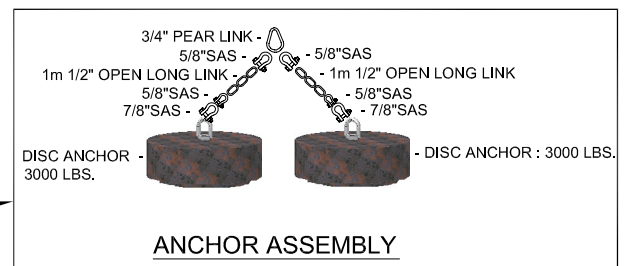
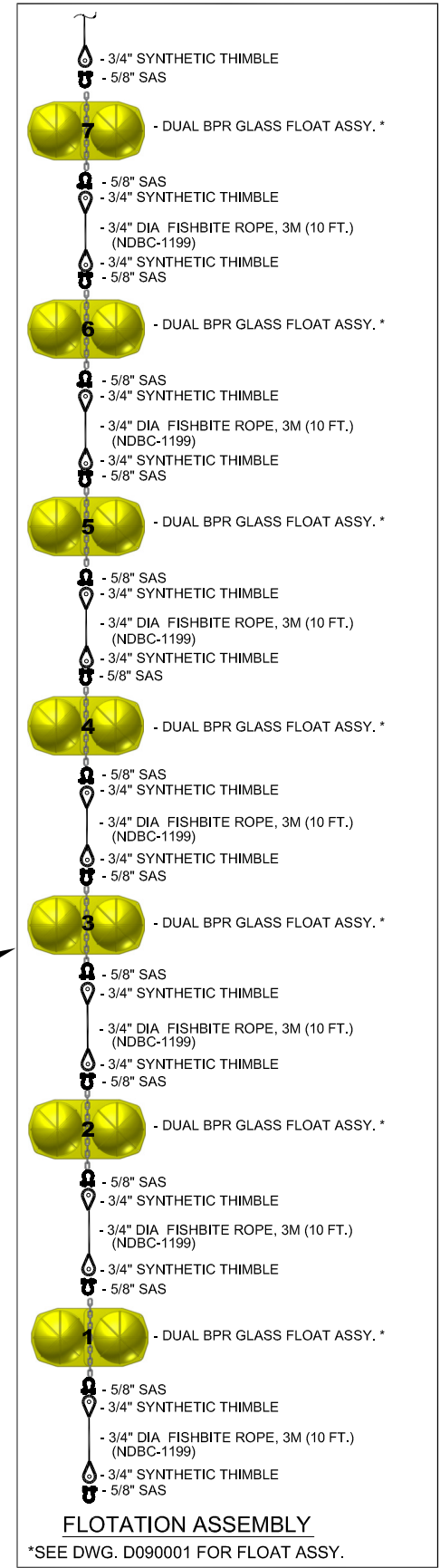


-LOCATION-

39°-29'-14"N
070°-35'-38"W
DEPTH: 2435M
7989 FT.

Southeast of Montauk Pt.

SCOPE: .970



SAS= Safety Anchor Shackle
 SCS= Safety Chain Shackle

DEPLOYMENT PERSONNEL:



NOAA NATIONAL DATA BUOY CENTER
 Stennis Space Center, Mississippi 39529-6000



APPROVALS	DATE
NTSC ENGINEER <i>T. M. Rutledge</i>	07/27/2010
NDBC APPROVAL	

TITLE
MOORING CONFIGURATION STATION 44402
 (DART Southeast of Montauk Point, NY)

AS DEPLOYED / /

SIZE A DRAWING NO. 44402-100727 SHEET 1 OF 1