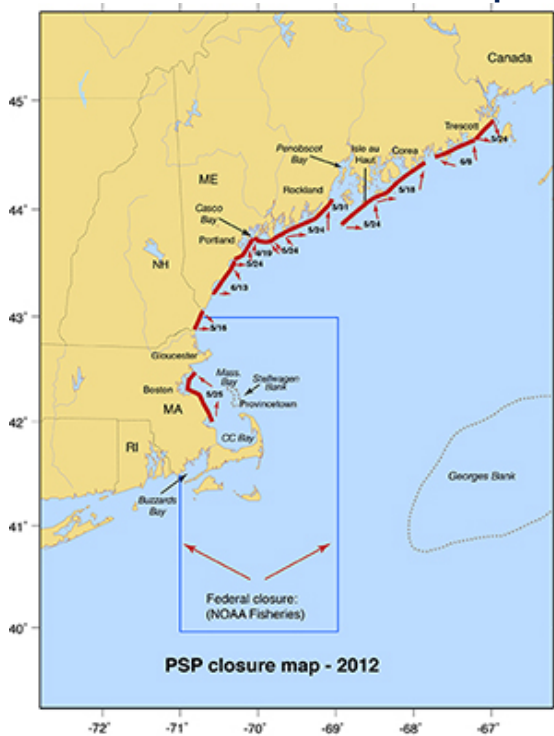


## Northeast PSP: Interannual Comparisons of Closure Areas



2012 Closure map

[Enlarge image](#)

### 2011 Closure map



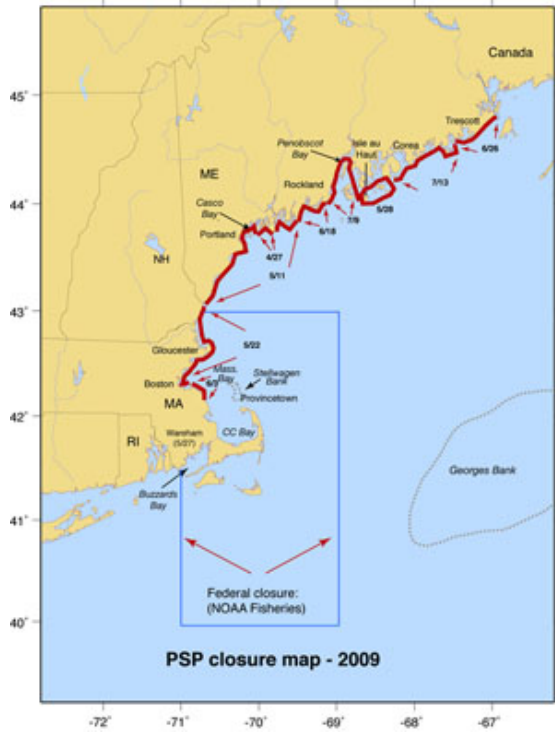
[Enlarge image](#)

### 2010 Closure map



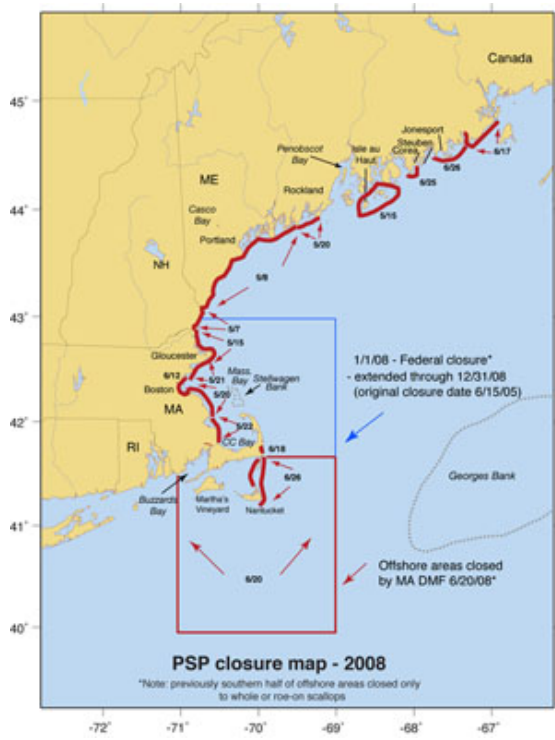
[Enlarge image](#)

### 2009 Closure map



[Enlarge image](#)

### 2008 Closure map



[Enlarge image](#)

### 2007 Closure map



[Enlarge image](#)

### 2006 Closure map



[Enlarge image](#)

### 2005 Closure map



[Enlarge image](#)

Last updated: July 7, 2014

Copyright ©2007 Woods Hole Oceanographic Institution, All Rights Reserved.

Mail: Woods Hole Oceanographic Institution, 266 Woods Hole Road, Woods Hole, MA 02543, USA.

E-Contact: [info@whoi.edu](mailto:info@whoi.edu); press relations: [media@whoi.edu](mailto:media@whoi.edu), tel. (508) 457-2000

Problems or questions about the site, please contact [webdev@whoi.edu](mailto:webdev@whoi.edu)