




VOL. XV, NO. 2, OCTOBER 1969

# OCEANUS



jk  
A  
Clean  
View



We must be eternally vigilant  
and be  
prepared to protect our environment




Library of Congress Catalogue Card Number: 59-34518

COVER BY jh

Jan Hahn, *Editor*


Articles may be reproduced in whole or in part by daily news media, provided credit is given to: *Oceanus*, periodical of the Woods Hole Oceanographic Institution. Periodicals must request the Editor's permission to reprint. Illustrations may not be reproduced without permission, nor may the contents be published in book form.

Noel B. McLean  
*Chairman, Board of Trustees*  
Paul M. Fye  
*President and Director*  
Columbus O'D. Iselin  
*H. B. Bigelow Oceanographer*  
Bostwick H. Ketchum  
*Associate Director*  
Arthur E. Maxwell  
*Director of Research*



## *Man and his Environment*

EXCEPT for this shocker, drawn by Albert Hahn, Sr. in 1914, (then to illustrate the danger of floating mines) the editor decided to use only a few dismal illustrations of pollution. All of us already have seen many examples. Instead, we used some photographs to show how pleasant and attractive our world ought to be.



*A neuston net being towed alongside the R.V. 'Atlantis II' in July 1969 shows a blackened cod-end and other black spots due to oil particles. The mouth of the net skims the upper few centimeters of the water to collect plant and animal life of the sea surface.*

About one million tons of oil  
are lost annually at sea  
which is the equivalent of one tenth of one percent  
of all oil transported across the ocean.



# Oil Pollution of the Ocean

by M. BLUMER

**O**IL Pollution is the almost inevitable consequence of the dependence on a largely oil-based technology. The oil reserves which have accumulated in the earth during the last 500 million years will be exhausted within a few hundred years. The use of oil without loss is impossible; losses occur in production, transportation, refining and use. The immediate effects of large scale spills in coastal areas are well known, but only through the recent introduction of skimming nets have we become aware of the degree of oil pollution of the open ocean. Thus, during a recent cruise of our R/V 'Chain' to the Sargasso Sea, many surface "Neuston" net hauls were made to collect surface marine organisms. These tows were made between 32°N - 23°N latitude (corresponding to a distance of 540 miles) at longitude 67°W. During each tow, quantities of oil-tar lumps, up to 6 cm in diameter were caught in the nets. After 2-4 hours of towing the mesh became so encrusted with oil that it was necessary to clean the nets with a strong solvent. On the evening of 5 December 1968, at 25°40'N, 67°30'W, the nets were so fouled with oil and tar material that towing had to be discontinued. It was estimated that there was 3 times as much tar-like material as Sargasso weed in the nets. Similar occurrences have been reported worldwide.



*Much of the oil transport is concentrated in restricted lanes, as shown by this tanker in the busy traffic of*

*the Straits of Gibraltar. Of the world's total oil production, some 25% passes through the English Channel.*

### **The Extent of Oil Pollution**

To find out how much oil enters the ocean from various sources we need figures for the total amount of oil produced, shipped, and for the fraction lost in shipping and handling. The world oil production is about 1800 million metric tons a year. Of this amount at least 60% or 1000 million metric tons per year is transported across the ocean. Much of the transport is concentrated in restricted shipping lanes; for instance, 25% of the world production passes through the English Channel!

A minimum estimate of the fraction of lost oil can be calculated from the extent of single large accidents and from operating records of oil ports. The tanker 'Torrey Canyon' alone carried and lost 100,000 tons or 0.01% of the annual sea transport. The recent accident at Santa Barbara has introduced into the ocean some 10,000 tons of crude oil. Reliable figures about oil losses in port are available from Milford Haven, a relatively new British oil port, adjacent to a national park. There, great efforts have been made to control and prevent oil pollution and to keep a record

of the size of any spills. In 1966 the annual turnover at Milford Haven was 30 million tons. The losses in the same time period amounted to 2900 tons or 0.01% of the total amount handled. A single accident (the tanker 'Chrissi P. Goulandris') contributed between 10 and 20% of this total; the other losses are attributed to design faults, breakages, and mechanical failures, losses in transfer, and human error. This figure does not include losses outside the port due to accidents in shipping, (e.g. the 'Torrey Canyon') and from numerous other sources such as ballasting and flushing of the bilges, etc. With the less stringent operation of many other ports and the additional losses on the high seas, the loss in transport alone may amount to 0.1% of the total oil shipped, or 1 million metric tons! The actual oil spread on the ocean is higher, since these figures do not include accidents in production (Santa Barbara) return to the ocean of petroleum products (fuels and spent lubricants) in untreated municipal wastes and incomplete combustion of marine fuels.

Therefore, the oil influx to the ocean is at least 1 million tons per year (shipping losses only) and is likely to be ten to one hundred times higher.

## Oil Composition and Biological Effects

To assess the biological effects of oil pollution we should discuss the composition of crude oil and the relative toxicity of its fractions. Crude oil is one of the most complex mixtures of natural products, extending over a wide range of molecular weights and structures. The low boiling\* saturated hydrocarbons (gasoline range) have, until recently, been considered harmless to the marine environment. However, it has now been demonstrated that these hydrocarbons at low concentrations produce anesthesia and narcosis and, at greater concentration, cell damage and death in a wide variety of lower animals, and that they may be especially damaging to the larval and other young forms of marine life. Higher boiling\* saturated hydrocarbons (kerosene and lube oil range) occur naturally in many marine organisms and are, probably, not directly toxic though they may interfere with nutrition and possibly with the reception of the chemical clues which are necessary for communication between many marine animals. Olefinic hydrocarbons probably are absent from crude oil, but they are abundant in oil products, e.g. in gasoline and in cracking products. These hydrocarbons also are produced by many marine organisms, and may serve biological functions, e.g. in communication. However, their biological role is poorly understood. Aromatic hydrocarbons are abundant in petroleum; they represent its most dangerous fraction. Low boiling aromatics (benzene, toluene, xylenes, etc.) are acute poisons for man as well as for all other organisms. It was the great tragedy of the 'Torrey Canyon' accident that the detergents which were used to disperse the oil spill had been dissolved in low boiling aromatics. Their application multiplied the damage to coastal life. It should be pointed out, however, that poisoning of marine life will occur even with non-toxic detergents or dispersants which are applied in non-toxic solvents, because they disperse the toxic materials of crude oil. This exposes organisms to these poisons through contact and

\*Different components of petroleum have different boiling points. This is the basis of refining, by heating crude oil to increasingly high temperatures and collecting the portions that boil off. (Ed.)

ingestion. The high boiling aromatic hydrocarbons are suspected as long term poisons. Current research on the cancer producing hydrocarbons in tobacco smoke has demonstrated that the carcinogenic activity is not—as was previously thought—limited to the well known 3,4 benzopyrene. A wider range of related hydrocarbons can act as potent tumor initiators. While the direct causation of cancer by crude oil and crude oil residues has not yet been demonstrated conclusively, it should be pointed out that oil and residues contain hydrocarbons similar to those in tobacco tar. In their behavior and toxicity, the non-hydrocarbons of crude oil (nitrogen, oxygen, sulfur, and metal compounds) closely resemble the corresponding aromatic compounds.

## Oil Analysis and Law Enforcement

The great complexity of crude oil has an interesting consequence: The variety in the composition of different crude oils and oil products is so great that every oil has its own compositions which are typical and as permanent as fingerprints. Great efforts have been expended by many oil companies in utilizing this characteristic to determine the relationships or differences between oils produced from different oil bearing horizons or discovering a mutual relationship between oils and the sediments from which they originate. This fingerprinting technique is becoming available to the public and will lead to an improved and often conclusive way to tie an oil spill to oil from a particular oil field or from a particular vessel. The analytical techniques are simple and should be a great aid to law enforcement.

## Long Term Effects of Oil Pollution

The immediate, short term effects of oil pollution are obvious and well understood in kind if not in extent. The oil pollution damage to coast lines and to bird populations is well known. As mentioned, oil pollution on the high seas is just being recognized, even though the amount of tar already exceeds the amount of plant life floating at the sea surface. We have discussed the short term toxicity for individual petroleum fractions. In contrast, we are rather ignorant about long term and low level effects of crude pollution. I fear that these may well be far more serious and longer lasting than the more obvious short term effects.

## The Food Chain

The great complexity of the marine food chain and the stability of the hydrocarbons in marine organisms, lead to a potentially dangerous situation. The food chain of those terrestrial organisms, which are important for human nutrition, is simple. Man either eats plant material or meat products from animals that have been raised on plant food. Human food derived from the sea is much more remote from its origin in plants. Few marine plants are used directly for human nutrition. Except for shellfish, we consume few marine animals that have fed directly on marine plants. Most larger marine animals derive their food from other marine animals already remote from the original plant source. We have studied the fate of organic compounds in the marine food chain and have found that hydrocarbons, once they are incorporated into a particular marine organism are stable, regardless of their structure, and that they may pass through many members of the marine food chain without alteration. In fact, the stability of the hydrocarbons in marine life is so great that hydrocarbon analysis serves as a tool for the study of food sources. In the marine food chain, hydrocarbons may not only be retained but they can actually be concentrated. This is a situation akin to that of the chlorinated pesticides which are as refractory as the hydrocarbons. These pesticides are concentrated in the marine food chain to the point where toxic levels may be reached. It is likely that the treatment of oil spills with detergents or dispersants, or the natural dispersion of oil in storms, produces oil droplets of such small sizes that they can be eaten and consequently taken up in the body of many sea animals. Once assimilated, this oil passes through the food chain and eventually reaches marine products that are harvested for human consumption. The incorporated oil particles may produce an undesirable flavor. A far more serious effect is the potential accumulation in human food of long term poisons derived from crude oil, for instance of cancer causing compounds.

Another concern is the possible long term damage by pollution to the marine ecology. Many biological processes important to the survival of marine life are

**DR. BLUMER** is Senior Scientist in our Department of Chemistry. His principal interest is in the origin and fate of organic compounds in the marine environment.

affected by extremely low concentrations of chemical messengers in the sea water. Marine predators are attracted to their prey by organic compounds which are present at less than one part per billion. Such chemical attraction—and in a similar way repulsion—plays a role in the finding of food, the escape from predators, in the homing of many commercially important species of fishes, in the selection of habitats, and in sex attraction. There is good reason to believe that pollution interferes with these processes in two ways: by blocking the taste receptors and by mimicking natural stimuli; the latter leads to false responses. Those crude oil fractions likely to interfere with such processes are the high boiling saturated and aromatic hydrocarbons and the full range of the olefinic hydrocarbons. It is obvious that a simple—and seemingly innocuous—interference at extremely low concentration level may have a disastrous effect on the survival of any marine species and on many other species to which it is tied by the marine food chain.

## Countermeasures Against Large Oil Spills

It must be clear from this discussion that I do not consider the use of detergents or dispersants, toxic or nontoxic, as a solution for pollution problems. The introduction by dispersants of toxic components of crude oil into the sea and the marine food chain constitutes a risk that should not be taken lightly.

Sinking of an oil spill by treatment with hydrophobic minerals, (e.g. chalk treated with stearic acid or refractories treated with silicones) may be preferred; however, we do not know whether the oil remains on the sea floor or whether it will return to intermediate or shallow waters where it can enter the food chain. Also, we do not know enough about the effect of oil on bottom communities.\* Sedimentation rates in the open ocean are quite low, and oil that has been sunk will remain exposed on the bottom for long periods of time.

\*See page 8 of this issue.



In my opinion, burning of the oil where possible or containment and rapid recovery are the only acceptable solutions for managing large spills.

### The Long-Term Outlook

Mankind is depleting the natural oil reserves rapidly. Therefore, it is unlikely that oceanic oil transport will increase by several orders of magnitude. In spite of this, there are several good reasons to anticipate an increase in the seriousness of the marine oil pollution. Marine oil transport through more hazardous waters will increase, (e.g. transport of the Alaskan oil through the Bering Straits). Oil production will shift increasingly to the continental shelves and to oil reserves in deep water; for instance, the Sigsbee Deep in the

Gulf of Mexico may be tapped. This will lead to an increasing risk of accidents. Oil products and synthetic oil, (coal hydrogenation products, shale oil) which are more toxic than crude oil, will make up a larger fraction of the oil transported, used, and spilled.

We are convinced of the great value of oceanic food production for mankind. In the future, a larger fraction of human nutrition must be derived from the sea. Farming of the sea (aquaculture) will become an important pursuit for man. If we do not take care of the present biological resources in the sea, we may do irreversible damage to many marine organisms, to the marine food chain and thus eventually may destroy the yield and the value of the food which we hope to recover from the sea.

This article is a version of a paper to be published in: "Oil on the Sea", edited by D. Hoult. Plenum Publ. Corp., Dec. 1968, as part of the new series: "Ocean Technology", edited by J. P. Craven. Published by permission.




SAUNDERS

DARE I GO IN . . . ?



ih



*Days after the spill, bubbles of oil came up from the bottom and spread out over the surface of Wild Harbor, Cape Cod, Massachusetts.*

# LOCAL OIL SPILL

**An oil spill practically on the doorstep of our Institution is providing a "laboratory experiment" of oil pollution and its aftermath.**

by G. R. HAMPSON and H. L. SANDERS

**E**ARLY on the morning of September 16, 1969, the barge "Florida" came ashore off Fassett's Point, West Falmouth, Massachusetts, and ruptured her steel hull spilling an estimated 250,000 to 280,000 liters (60,000 to 70,000 gallons) of No. 2 fuel oil along the shores of West and North Falmouth. As a result of this disaster, some basic questions on the effects of oil pollution may be partially answered.

Within a few days after the spill we investigated the area that seemed most affected, Wild Harbor and the Wild Harbor River. The toll taken on the marine life was obvious—the oil soaked beaches were littered with dead or dying fish as well as worms, crustaceans, and mollusks. Windrows of fish, crabs, and other invertebrates covered the shores of the Wild Harbor River and large masses of marine

worms, forced from their natural habitat in the sediments, lay exposed and decaying in the tidal pools.

### Bottom life affected

The lobster and certain species of fish (scup, *Stenotomus versicolor*, and tomcod, *Microgadus tomcod*) washed up on Silver Beach, North Falmouth, are primarily bottom-living forms. This was surprising for it implied that the impact of the oil spill must have been felt not only between the tide levels, but also on the bottom below low tide (subtidal bottom). To ascertain the possible effects on the subtidal bottom fauna, we trawled about 300 meters off New Silver Beach on September 19, 1969 in 3 meters of water. Our catch contained several species of fish, worms, and crustaceans and various other invertebrates. Approximately 95% of the animals were dead and in various stages of decay. Those still alive were moribund. It now became critical to learn the extent the oil penetrated into the offshore sediments and its possible biological implications. Therefore, over the last several weeks we collected both biological and sediment samples for oil analysis in the West and

MR. HAMPSON and DR. SANDERS are respectively Research Associate and Senior Scientist in our Department of Biology.

North Falmouth regions believed to be most affected. Also additional control samples were taken well outside these areas.

Our preliminary observations suggest that the oil may have consistently penetrated the sediments at water depths of 7-10 meters in the heavily polluted zones. The bottom samples from the same areas contained many dead crustaceans, snails, and clams. These preliminary findings strongly suggest that the oil either directly or indirectly has had a major adverse effect on some of the offshore bottom dwelling animals as well as the intertidal forms. Our long range program is to monitor selected sites to determine the rate at which the oil is leached from the sediments and the time required for the repopulation of these bottoms.

*Dead fish, crustaceans and marine worms concentrated in tidal pools at West Falmouth, Massachusetts. One week after the oil spill none of this evidence was left; only a few empty shells remained. If it were not for the nearness of our laboratories we could not have known the extent of the marine kill.*



FROM A KODACHROME BY HAMPSON



**Nature works for man and man works against it.**

*High tide line at Silver Beach, West Falmouth, Mass., shows evidence of the oil spill. At lower left various dead marine invertebrates found clustered in subtidal pools in Wild Harbor River. Again, none of this evidence remained one week later. An oil boom was installed across the width of the Wild Harbor River and is shown at low tide. The view is toward the north.*



FROM A KODACHROME BY HAMPSON





*OF all inorganic substances, acting in their own proper nature, and without assistance or combination, water is the most wonderful. If we think of it as a source of all the changefulness and beauty which we have seen in clouds; then as the instrument by which the earth we have contemplated was modelled into symmetry, and its crags chiselled into grace; then as, in the form of snow, it robs the mountains it has made, with that transcendent light which we could not have conceived if we had not seen; then as it exists as the form of the torrent — in the iris which spans it, in the morning mist which rises from it, in the deep crystalline pools which mirror its hanging shore, in the broad lake and glancing river; finally, in that which is to all human minds the best emblem of unwearied, unconquerable power, the wild, various, fantastic, tameless unity of the sea; what shall we compare to this mighty, this universal element, for glory and for beauty? or how shall we follow its eternal changefulness of feeling? It is like trying to paint a soul.*

*John Ruskin*

# Natural Oil Seepage

NAVIGATORS, in making the Santa Barbara Channel from the northwest, readily recognize their approach in thick, foggy weather by the peculiar odor of the bitumen, which, issuing from the bottom or the shore about eight miles west, and floating upon the water, works against the summer winds far beyond Point Concepcion.

Vancouver\* was the first who called attention to the bitumen, using the following language. (Vol. XI, p. 449.)

"The surface of the sea, which was perfectly smooth and tranquil, was covered with a thick, slimy substance, which, when separated or disturbed by any little agitation, became very luminous, while the light breeze that came principally from the shore brought with it a strong smell of tar or some such resinous substance. The next morning the sea had the appearance of dissolved tar floating upon its surface, which covered the ocean in all directions within the limits of our view, and indicated that in the neighborhood it was not subject to much agitation."

The following remarks of Sir Edward Belcher, in October 1839, are taken from the account of his voyage. (Vol. 1, p. 320.)

"Off this part of the coast to the westward (of Santa Barbara) we experienced a very extraordinary sensation, as if the ship was on fire, and after a very close investigation attributed it to a scent from the shore, it being more sensible on deck than from below; and the land breeze confirming this, it occurred to me that it might arise from naphtha on the surface. The smell of this asphaltum appears to be occasionally experienced quite far from the land."

**From:** *History of Santa Barbara and Ventura Counties, California, etc.*, by T. H. Thompson and A. West, 1883? Howell-North, Berkeley, California, second edition? 1961

**\*George Vancouver**

Sailed on Captain Cook's second voyage as a seaman, and as a midshipman on Cook's third voyage. In 1791, a Commander, he set out for the Northwestern coast of America, charged to take over the territory at Nootka Sound, where he arrived in 1792 and for 3 years (1792-94) he thoroughly explored and surveyed the North Pacific coast.

A bit of digging in historical records often provides interesting information. In our last issue we asked: "Does some of the oil on the ocean come from natural seepage?" This may be true in unstable geological areas. One record of fouling in the Santa Barbara Channel in 1793 was discovered in a curious way when our Mr. A. C. Vine was visiting Dr. C. Hollister's house and idly picked up a book and opened this on the page shown here. The editor turned up the reference to Gulf of Mexico seepage. Both reports, of course, were made long before any offshore drilling took place, or better—in Vancouver's case—before earth oil became in use as a fuel.

IN the Gulf of Mexico, nature provides many examples how bituminous oil floating up to the sea surface can cause well known "flat spots," as described by local seamen. Such an oil spot exists at 27½°N. and 91°W. in an area of 5000 km<sup>2</sup>; two smaller spots are found nearer the coast east of Galveston. At the border between the States of Louisiana and Texas is an area in the Sabine Pass, known to coastal sailors, where an undersea oil spring provides a secure anchorage even during on-shore winds and where subsequently the Pilot Boat tends to lie to.\*

Cloué mentioned a similar oil spot on the southerly coast of the Gulf somewhat easterly of Coatzacoalcos, which provides a secure anchorage for fishing boats, and he attributes this to submarine oil wells in the neighboring river delta.

(Translated by jh)

*From: Krümmel. Handbuch der Ozeanographie, Stuttgart, 1911. 2d Edition. Vol. II, page 102.*

\*Krümmel also indicates that this information was found on the backside of the Pilot Chart of the U.S. Hydrographic Office, 1906, and the Hydrographic Bulletin No. 920, Washington, 17 April 1907.